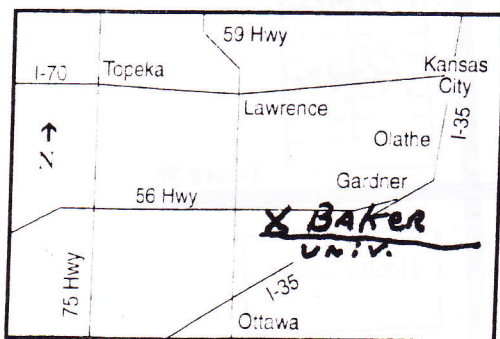
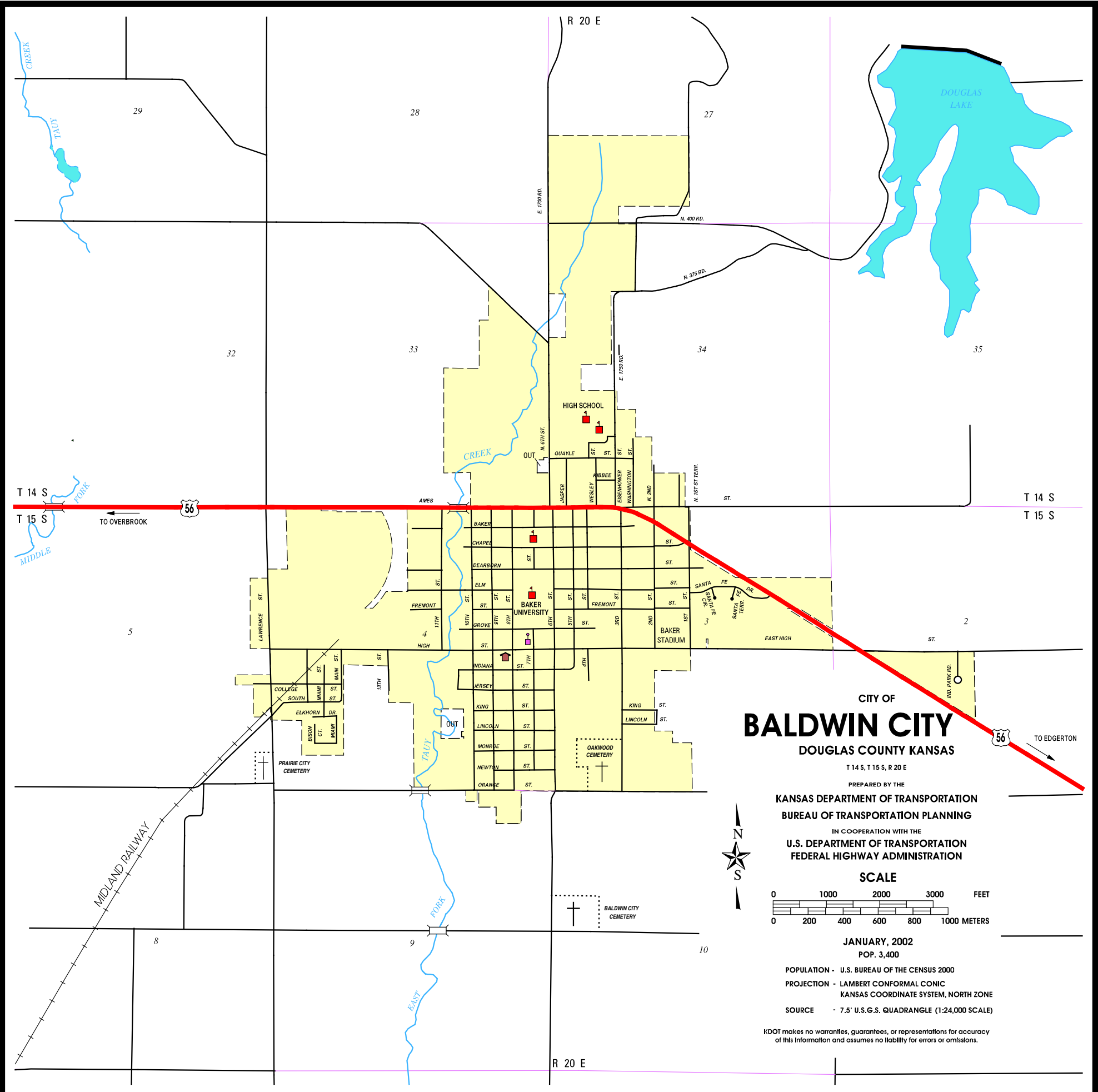


- | | |
|---|---|
| 1. Liston Stadium | 24. <u>Rice Auditorium</u> |
| 2. Cavaness Athletic Field | 25. Owens Musical Arts Building |
| 3. Baseball Diamond | 26. Parmenter Hall Alumni Office |
| 4. Charlie Richard Outdoor Sports Complex | 27. Fleming Pavilion |
| 5. Gessner Hall | 28. Collins Library |
| 6. Bennett Art Building | 29. Spencer Library Annex |
| 7. Sigma Phi Epsilon | 30. Case Hall |
| 8. Kibbee Cabin | 31. Constant Hall administration building |
| 9. Old Castle Museum | 32. First United Methodist Church |
| 10. Palmyra Post Office | 33. Irwin Hall |
| 11. Collins Sports Center | 34. Alpha Chi Omega |
| 12. Delta Tau Delta | 35. Collins House |
| 13. Jolliffe Hall | 36. Zeta Tau Alpha |
| 14. Harter Union | 37. Delta Delta Delta |
| 15. Mulvane Science Hall | 38. Phi Mu |
| 16. Hartley Plaza | 39. Student Health Center |
| 17. Clarice L. Osborne Memorial Chapel | 40. Kappa Sigma |
| 18. Mabee Memorial Hall | 41. Zeta Chi |
| 19. Laury Tennis Courts | |
| 20. Physical Plant Building | |
| 21. Pulliam Annex | |
| 22. Pulliam Center | |
| 23. Denious Hall | |

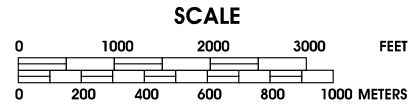




CITY OF
BALDWIN CITY
 DOUGLAS COUNTY KANSAS

T 14 S, T 15 S, R 20 E

PREPARED BY THE
KANSAS DEPARTMENT OF TRANSPORTATION
BUREAU OF TRANSPORTATION PLANNING
 IN COOPERATION WITH THE
U.S. DEPARTMENT OF TRANSPORTATION
FEDERAL HIGHWAY ADMINISTRATION



JANUARY, 2002
 POP. 3,400

POPULATION - U.S. BUREAU OF THE CENSUS 2000
 PROJECTION - LAMBERT CONFORMAL CONIC
 KANSAS COORDINATE SYSTEM, NORTH ZONE
 SOURCE - 7.5' U.S.G.S. QUADRANGLE (1:24,000 SCALE)

KDOT makes no warranties, guarantees, or representations for accuracy of this information and assumes no liability for errors or omissions.